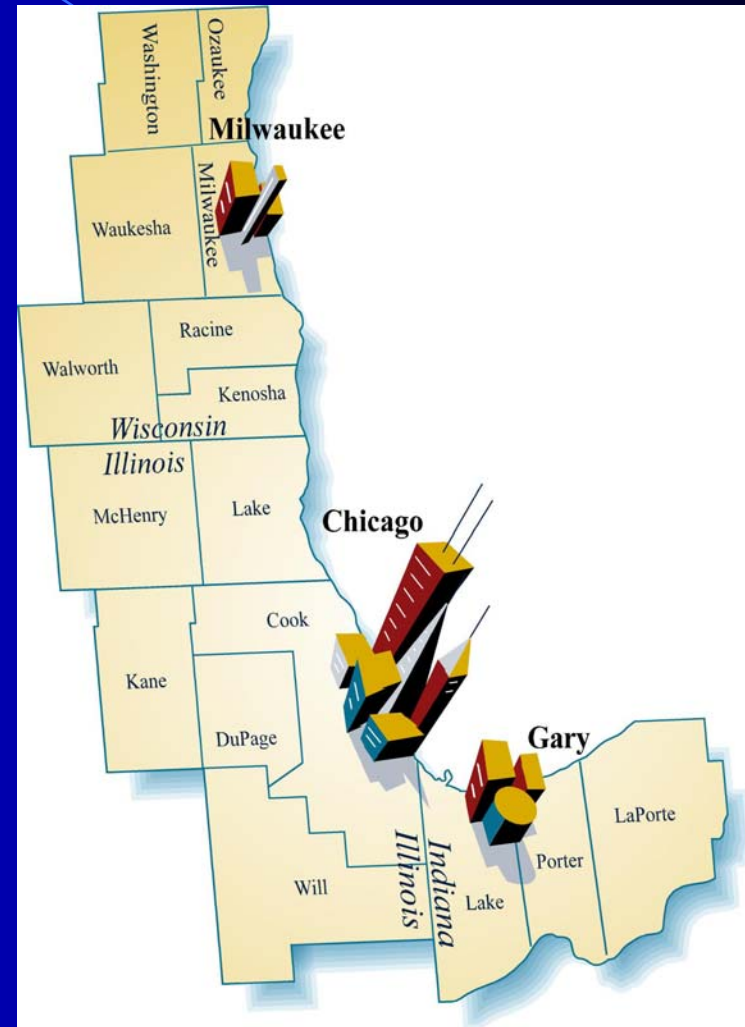




# Integrating Corridor Management Through the Gary-Chicago-Milwaukee Corridor Action Teams

# Corridor Action Team Goal

To coordinate transportation operations and management programs between agencies



# Participating Agencies

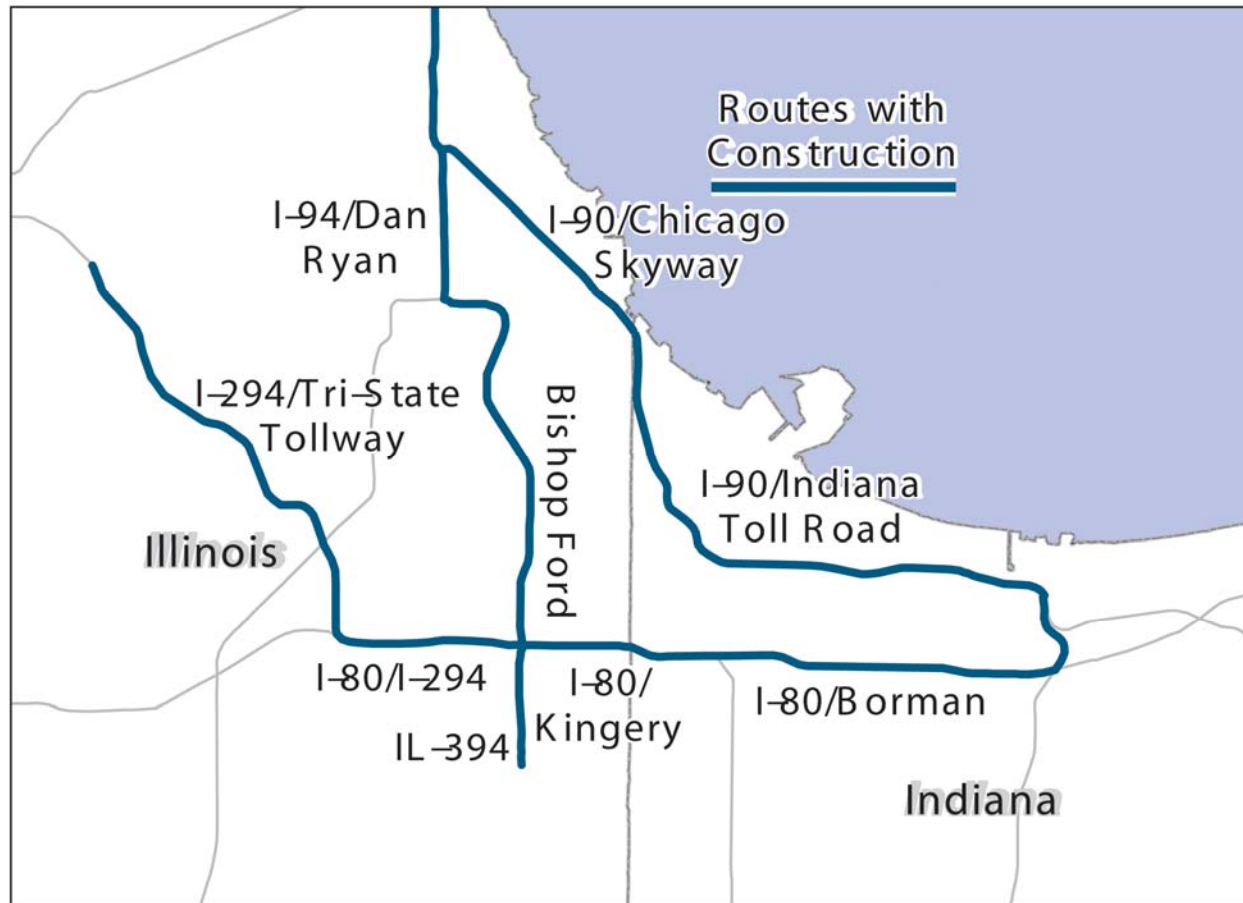
- Illinois DOT
- Indiana DOT
- Wisconsin DOT
- Chicago DOT
- Illinois State Toll Highway Authority
- Indiana Toll Road
- Chicago Skyway
- FHWA
- Michigan DOT

# Expressway Construction

Initial focus on Illinois/Indiana construction



# Routes Involved



# Public Information



Are you prepared for  
**major construction**  
on Illinois and Indiana  
Interstates in 2005?



**We Are!**

*Time is money. Save time, save money.*  
Get current information on:

- ✓ **Travel Conditions**
- ✓ **Construction/Closures**
- ✓ **Transit/Rideshare**
- ✓ **Incidents/Accidents**

Go to [www.gcmtravel.com](http://www.gcmtravel.com)

# Website Enhancements

Gary-Chicago-Milwaukee Corridor - Microsoft Internet Explorer

File Edit View Favorites Tools Help

**GCM Travel** Explore the options within our site including a broad range of construction information and links, historical and wireless travel times and links to other key regional traffic information.  
Gary • Chicago • Milwaukee Corridor Transportation Information

Home My Travel Maps Reports Camera Major Links Help

**Welcome to the GCM Travel Site**

The GCM website provides travelers in the corridor area with information to assist them in making travel decisions. Site includes:

- Real-time map of road congestion and construction data
- Construction and closure reports
- Congestion and Travel time reports
- Links to video images available in the corridor
- Links to transportation related sites in the corridor

RSS News Feed: RSS 0.91

**New GCM Travel Camera Report**

The GCM Travel site now has added more camera snapshots and an improved camera report to help you view current traffic conditions. As on the other reports, you may view information about the cameras and the live camera images on a given roadway or on the roadways in your MyTravel "Default Locations". The camera report also includes a thumbnail of the most recent image available from the camera. You may click on the thumbnail to view a larger image together with reference views from the camera.

**Work Zone Safety**

Click here for a Illinois Department of Transportation work zone safety message. The Dan Ryan and Kingery Expressway Projects are the current focal points projects.

This website is a cooperative effort of the Gary-Chicago-Milwaukee (GCM) Priority Corridor Partners:

- Illinois Department of Transportation (IDOT)
- Indiana Department of Transportation (INDOT)
- Wisconsin Department of Transportation (WisDOT)
- Federal Highway Administration (FHWA)

Site Sponsors | Requirements | Policies | Disclaimer | History

start MindM... > CAT ... Palm D... 2 Wi... Micros... 2 Int... Micros... Micros... 12:44 PM

# Coordinated Service Patrols

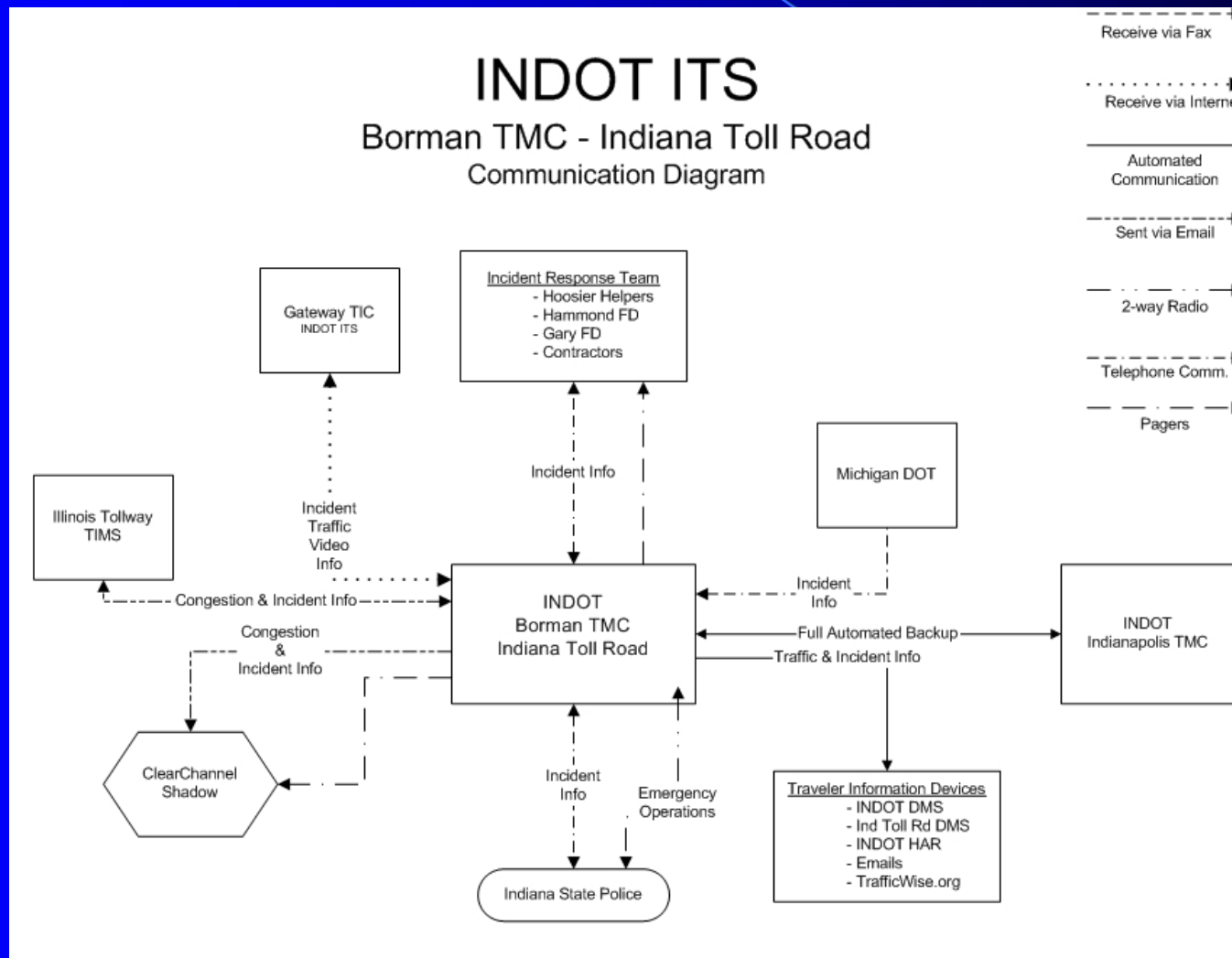




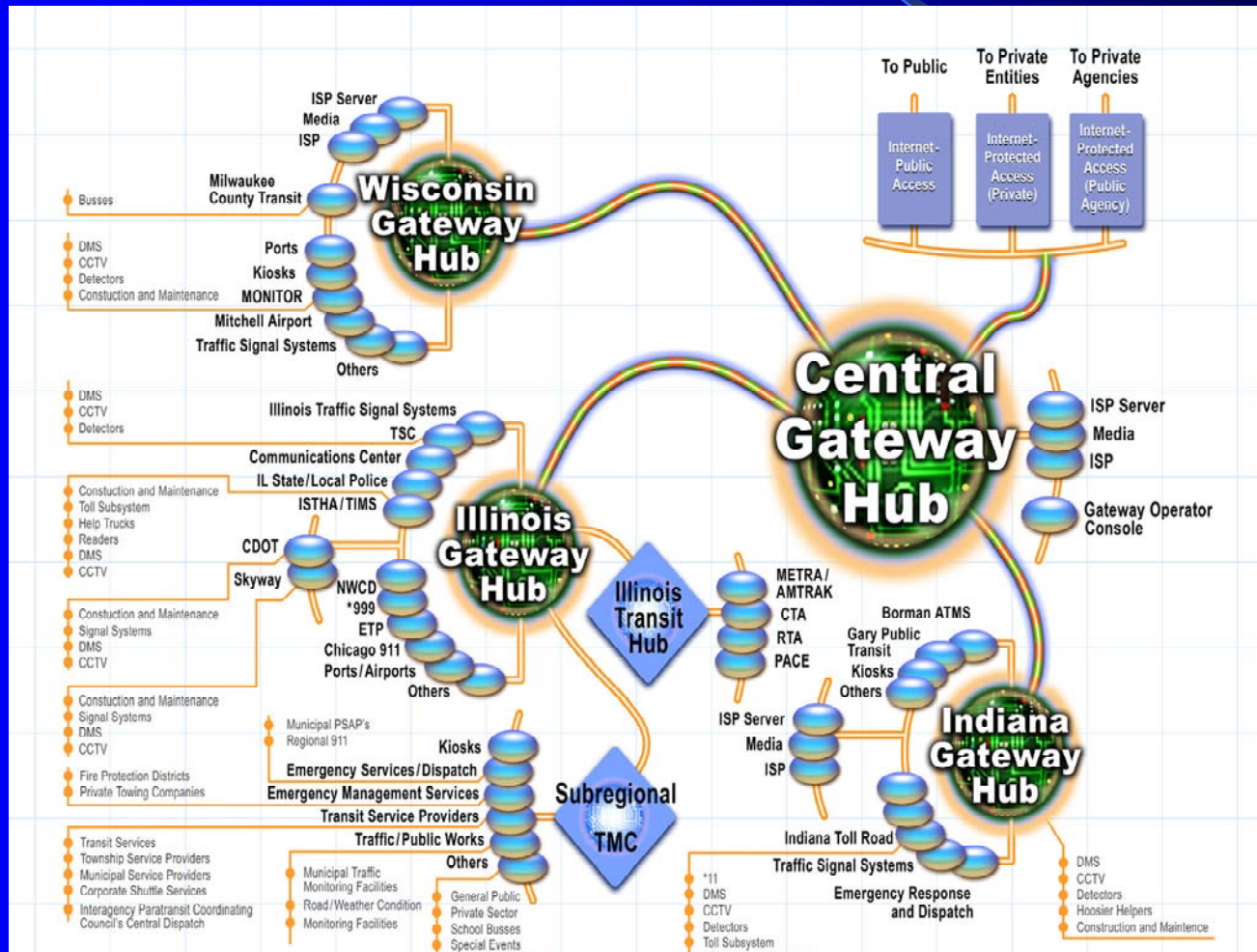
# Coordinated Message Sign Procedures



# Communications Flow Analysis & Process Refinement



# Gateway Enhancements



# Rideshare and Transit Promotions



*ShareTheDrive.org*



# Developed Concept of Operations

- Maximizes support of ITS Technologies
- Promotes integrated operations
- Clarifies agency roles and responsibilities
- Identifies communication methods
- Lists action items

# Next Steps

- Continue Illinois/Indiana Corridor Action Team
- Establish Illinois/Wisconsin Corridor Action Team
- Share lessons learned and coordinate procedures

